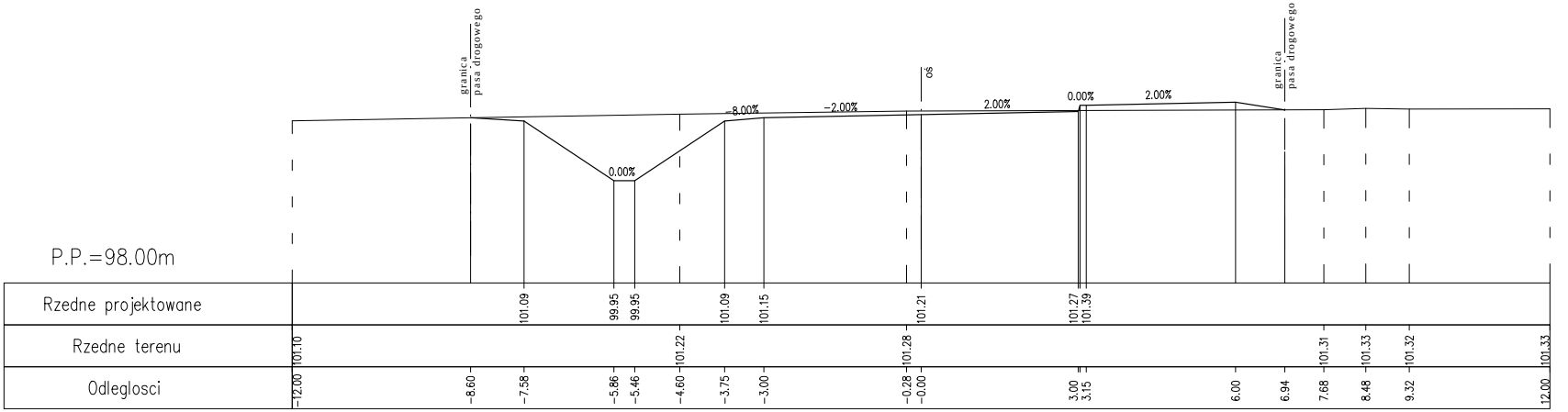
granica pasa drogowego
oś
−8.00%
−2.00%
2.00%
0.00%
2.00%
0.00%
granica pasa drogowego
P.P.=98.00m
Rzedne projektowane
101.09 99.95 99.95 101.09 101.15 101.21 101.27 101.39
Rzedne terenu
101.10 101.22 101.28 101.31 101.33 101.32 101.33
Odleglosci
−12.00 −8.60 −7.58 −5.86 −5.46 −4.60 −3.75 −3.00 −0.28 −0.00 3.00 3.15 6.00 6.94 7.68 8.48 9.32 12.00

Km 300,00

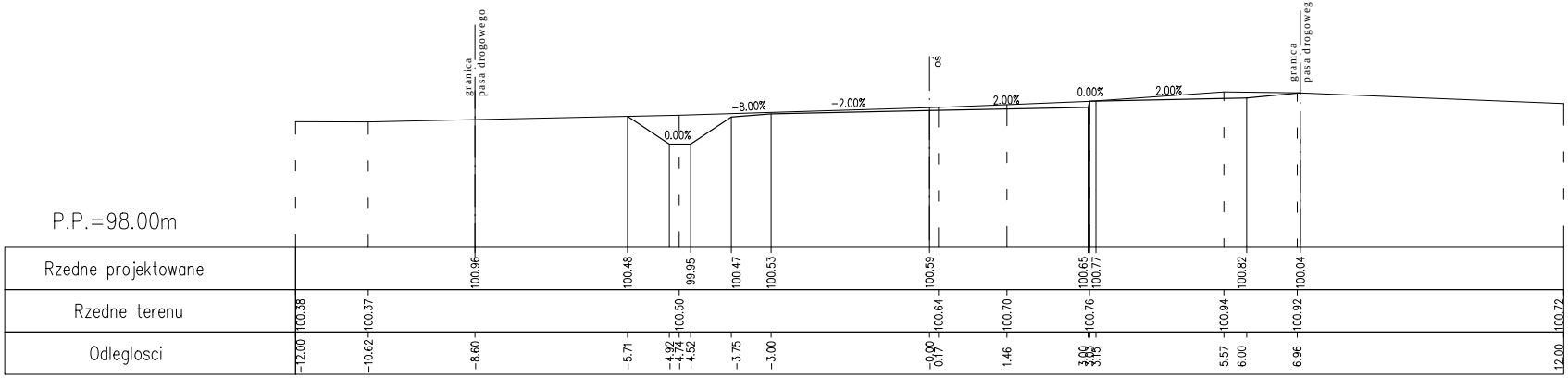
granica pasa drogowego
oś
−8.00%
0.00%
−2.00%
2.00%
0.00%
2.00%
granica pasa drogowego
P.P.=98.00m
Rzedne projektowane
100.96 100.48 99.95 100.47 100.53 100.59 100.65 100.77 100.82 100.04
Rzedne terenu
100.38 100.37 100.50 100.64 100.70 100.76 100.94 100.92 100.72
Odleglosci
−12.00 −10.62 −8.60 −5.71 −4.92 −4.74 −4.52 −3.75 −3.00 −0.00 0.17 1.46 3.00 3.05 3.15 5.57 6.00 6.96 12.00

Km 320,00

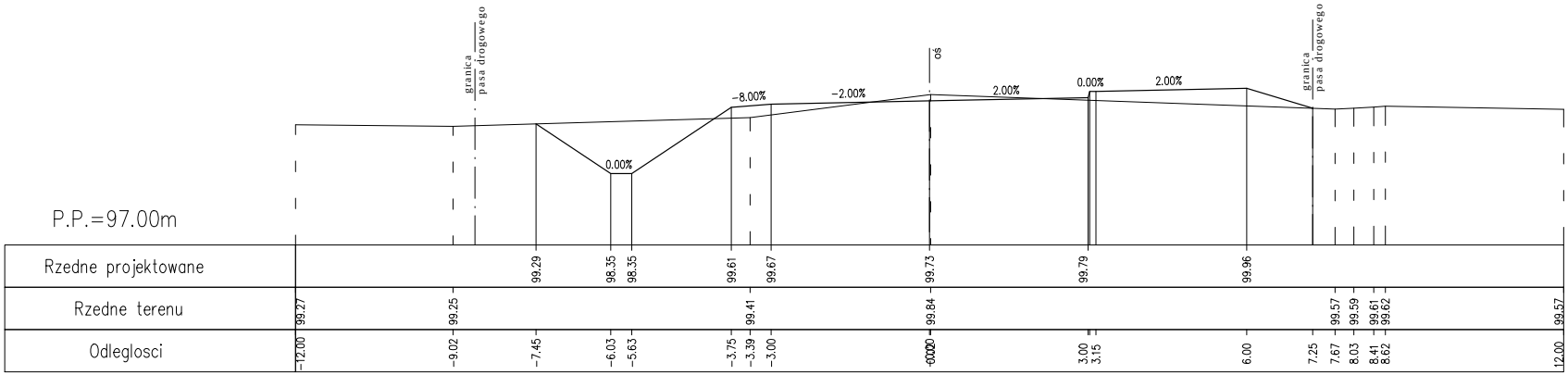
granica pasa drogowego
oś
−8.00%
−2.00%
2.00%
0.00%
2.00%
0.00%
granica pasa drogowego
P.P.=97.00m
Rzedne projektowane
99.29 98.35 98.35 99.61 99.67 99.73 99.79 99.96
Rzedne terenu
99.27 99.25 99.41 99.84 99.57 99.59 99.61 99.62 99.57
Odleglosci
−12.00 −9.02 −7.45 −6.03 −5.63 −3.75 −3.39 −3.00 −0.00 0.02 3.00 3.15 6.00 7.25 7.67 8.03 8.41 8.62 12.00

Km 340,00

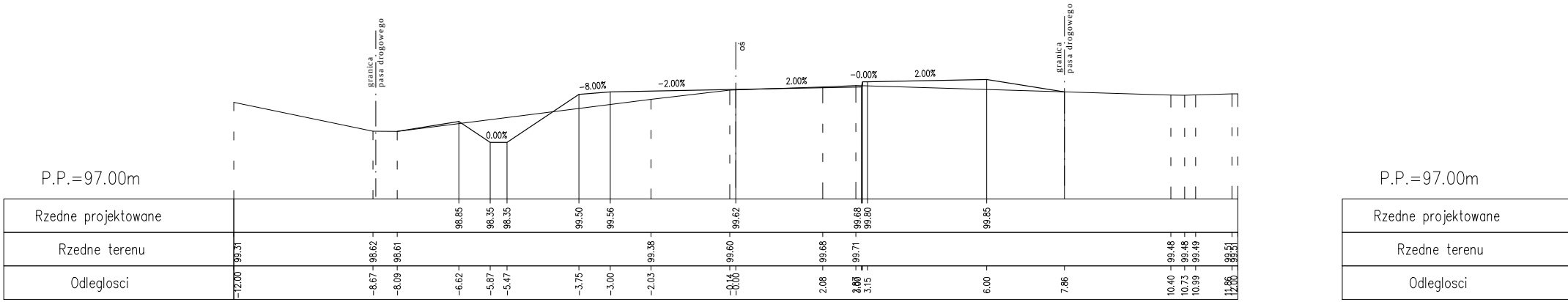
granica pasa drogowego
oś
-8.00%
-2.00%
2.00%
-0.00%
2.00%
0.00%
granica pasa drogowego
P.P.=97.00m
Rzedne projektowane
98.85
98.35
98.35
99.50
99.56
99.62
99.68
99.80
99.85
Rzedne terenu
99.31
98.62
98.61
99.38
99.60
99.68
99.71
99.48
99.48
99.49
99.51
Odleglosci
-12.00
-8.67
-8.09
-6.62
-5.87
-5.47
-3.75
-3.00
-2.03
-0.14
-0.00
2.08
3.15
6.00
7.86
10.40
10.73
10.99
11.86
12.00
P.P.=97.00m
Rzedne projektowane
Rzedne terenu
Odleglosci

Km 360,00

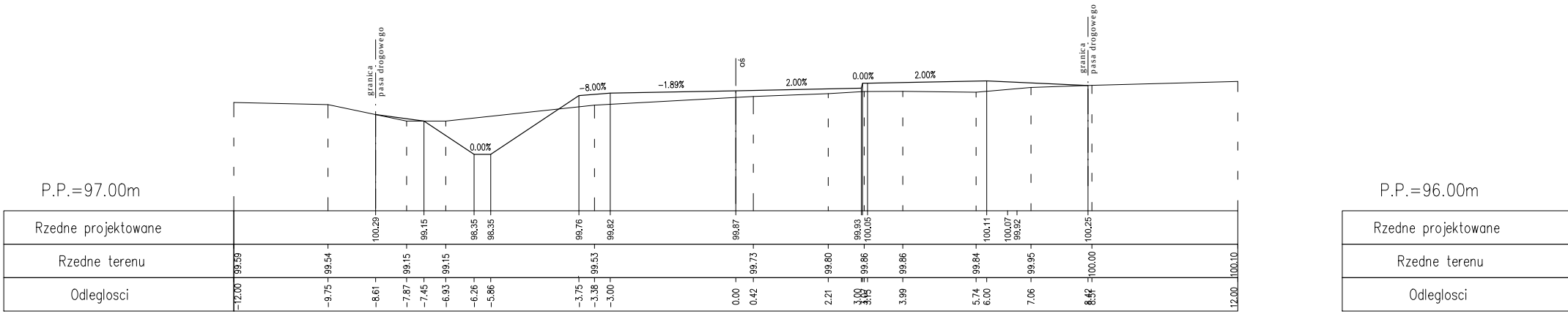
granica pasa drogowego
oś
-8.00%
-1.89%
2.00%
0.00%
2.00%
0.00%
granica pasa drogowego
P.P.=97.00m
Rzedne projektowane
100.29
99.15
98.35
98.35
99.76
99.82
99.87
99.93
100.05
100.11
100.07
99.92
100.25
Rzedne terenu
99.59
99.54
99.15
99.15
99.53
99.73
99.80
99.86
99.86
99.84
99.95
100.00
100.10
Odleglosci
-12.00
-9.75
-8.61
-7.87
-7.45
-6.93
-6.26
-5.86
-3.75
-3.38
-3.00
0.00
0.42
2.21
3.00
3.15
3.99
5.74
6.00
7.06
8.42
8.51
12.00
P.P.=96.00m
Rzedne projektowane
Rzedne terenu
Odleglosci

Km 380,00

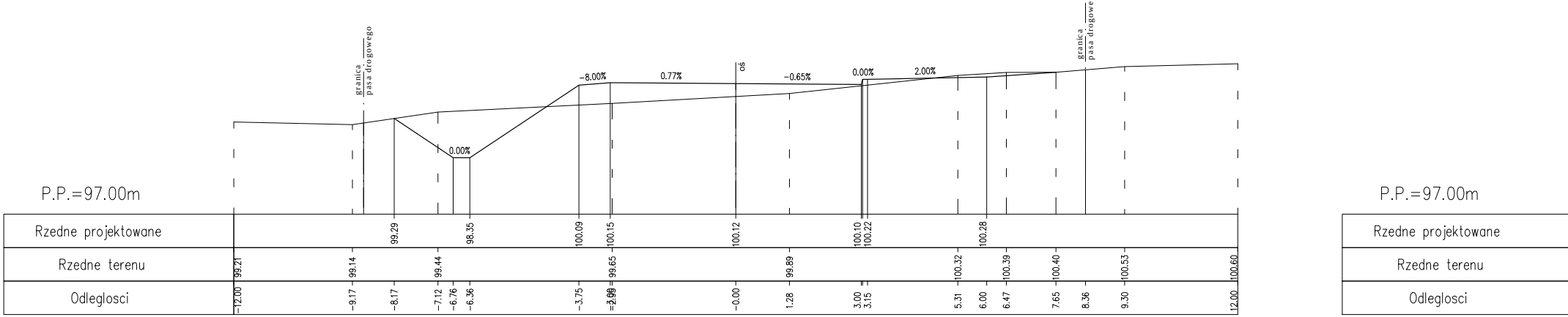
granica pasa drogowego
oś
-8.00%
0.77%
-0.65%
0.00%
2.00%
0.00%
granica pasa drogowego
P.P.=97.00m
Rzedne projektowane
99.29
98.35
100.09
100.15
100.12
100.10
100.22
100.28
Rzedne terenu
99.21
99.14
99.44
99.65
99.89
100.32
100.39
100.40
100.53
100.60
Odleglosci
-12.00
-9.17
-8.17
-7.12
-6.76
-6.36
-3.75
-3.00
-2.99
-0.00
1.28
3.00
3.15
5.31
6.00
6.47
7.65
8.36
9.30
12.00
P.P.=97.00m
Rzedne projektowane
Rzedne terenu
Odleglosci

Km 400,00

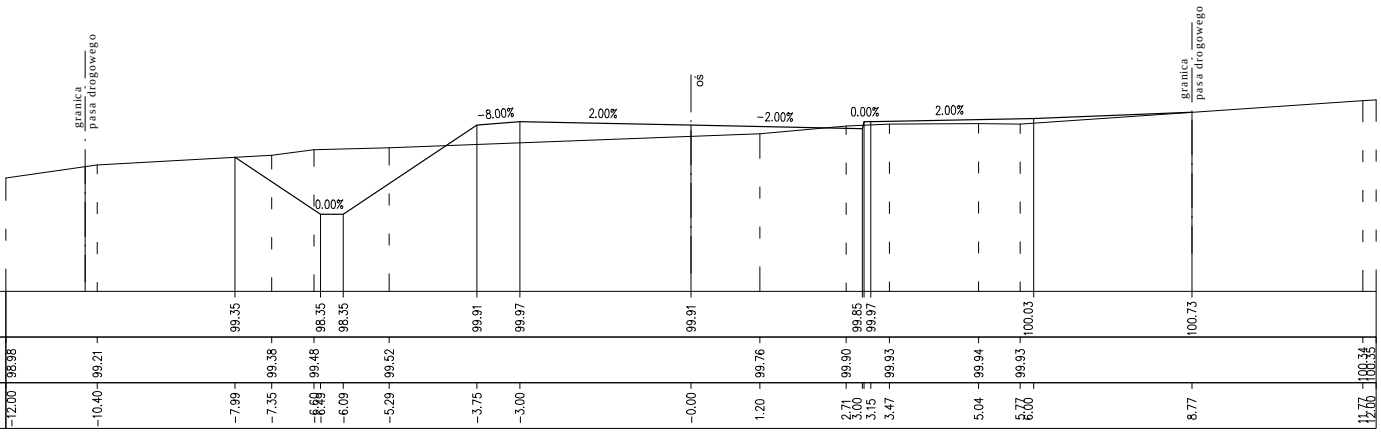
granica pasa drogowego
oś
-8.00%
2.00%
-2.00%
0.00%
2.00%
0.00%
granica pasa drogowego
99.35
98.35
98.35
99.91
99.97
99.91
99.85
99.97
100.03
100.73
98.98
99.21
99.38
99.48
99.52
99.76
99.90
99.93
99.94
99.93
100.34
100.35
-12.00
-10.40
-7.99
-7.35
-6.60
-6.49
-6.09
-5.29
-3.75
-3.00
-0.00
1.20
2.71
3.00
3.15
3.47
5.04
5.77
6.00
8.77
11.77
12.00

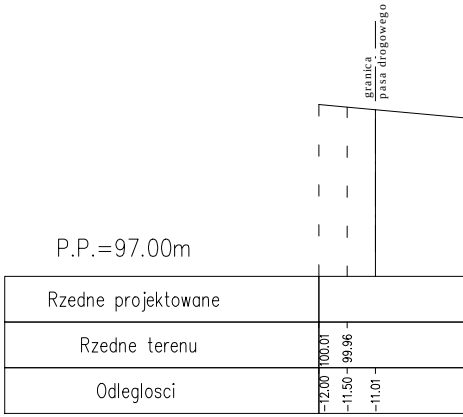
granica pasa drogowego
P.P.=97.00m
Rzedne projektowane
Rzedne terenu
Odleglosci
100.01
99.96
-12.00
-11.50
-11.01

Km 420,00

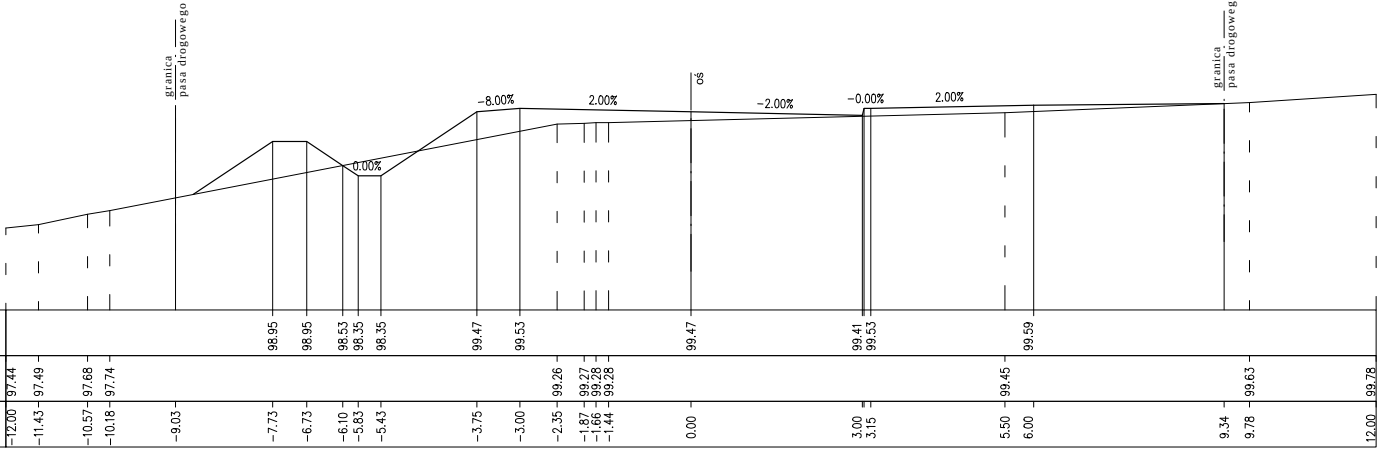
granica pasa drogowego
oś
-8.00%
2.00%
-2.00%
-0.00%
2.00%
0.00%
granica pasa drogowego
98.95
98.95
98.53
98.35
98.35
99.47
99.53
99.47
99.41
99.53
99.59
97.44
97.49
97.68
97.74
99.26
99.27
99.28
99.28
99.45
99.63
99.78
-12.00
-11.43
-10.57
-10.18
-9.03
-7.73
-6.73
-6.10
-5.83
-5.43
-3.75
-3.00
-2.35
-1.87
-1.66
-1.44
0.00
3.00
3.15
5.50
6.00
9.34
9.78
12.00

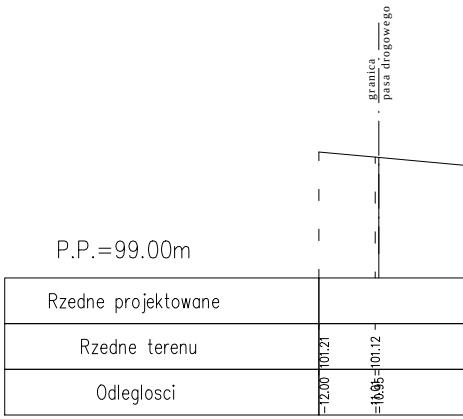
granica pasa drogowego
P.P.=99.00m
Rzedne projektowane
Rzedne terenu
Odleglosci
101.21
101.12
-12.00
-11.01
-10.95

Km 440,00

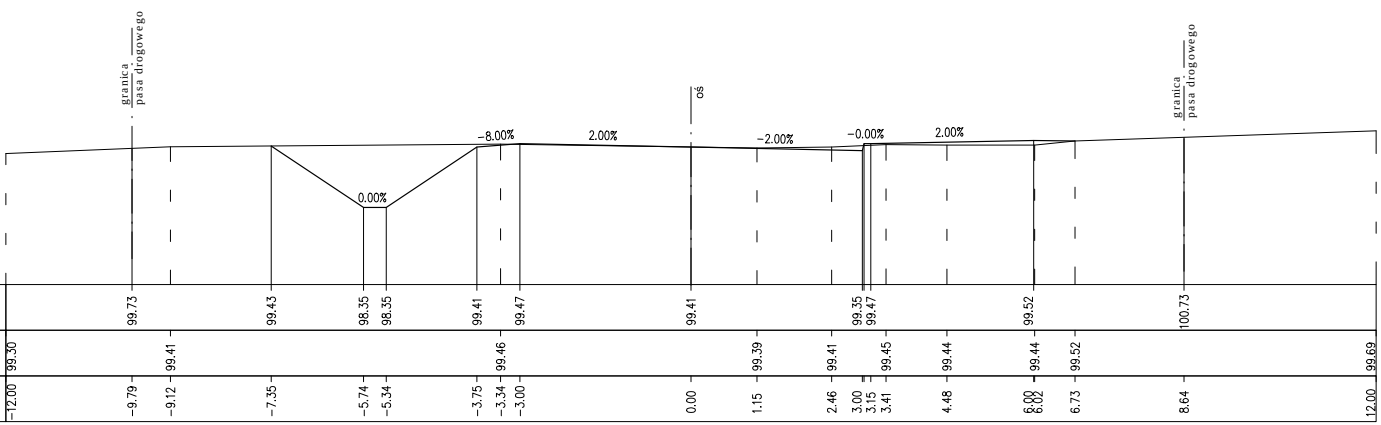
granica pasa drogowego
oś
-8.00%
2.00%
-2.00%
-0.00%
2.00%
0.00%
granica pasa drogowego
99.73
99.43
98.35
98.35
99.41
99.47
99.41
99.35
99.47
99.52
100.73
99.30
99.41
99.46
99.39
99.41
99.45
99.44
99.44
99.52
99.69
-12.00
-9.79
-9.12
-7.35
-5.74
-5.34
-3.75
-3.34
-3.00
0.00
1.15
2.46
3.00
3.15
3.41
4.48
6.00
6.02
6.73
8.64
12.00

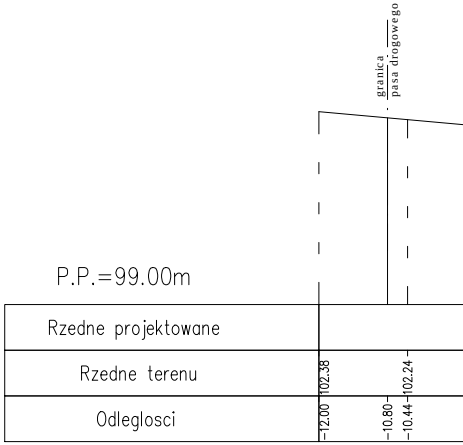
granica pasa drogowego
P.P.=99.00m
Rzedne projektowane
Rzedne terenu
Odleglosci
102.38
102.24
-12.00
-10.80
-10.44

Km 460,00

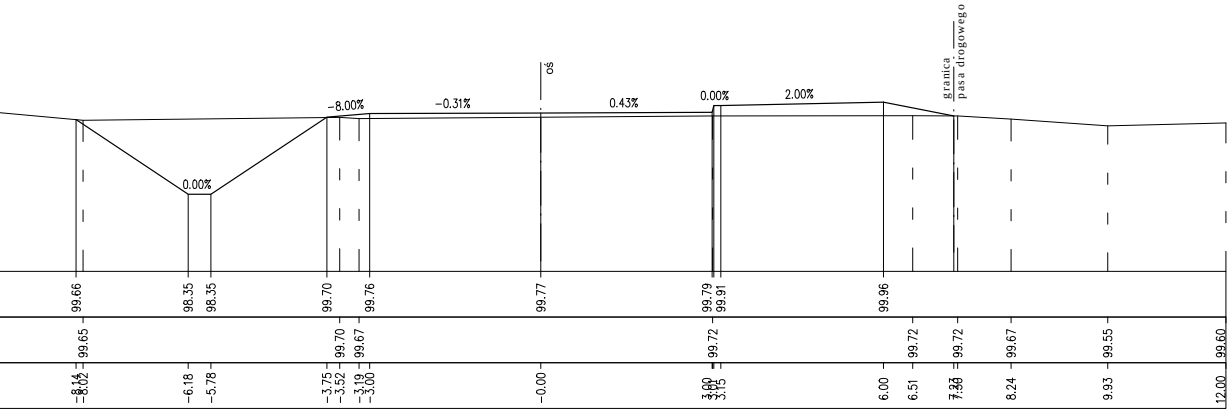
oś
granica pasa drogowego
-8.00%
-0.31%
0.43%
0.00%
2.00%
0.00%
99.66
98.35
98.35
99.70
99.76
99.77
99.79
99.91
99.96
99.65
99.70
99.67
99.72
99.72
99.72
99.67
99.55
99.60
-8.14
-8.02
-6.18
-5.78
-3.75
-3.52
-3.19
-3.00
-0.00
3.00
3.01
3.15
6.00
6.51
7.37
7.50
8.24
9.93
12.00

Km 480,00

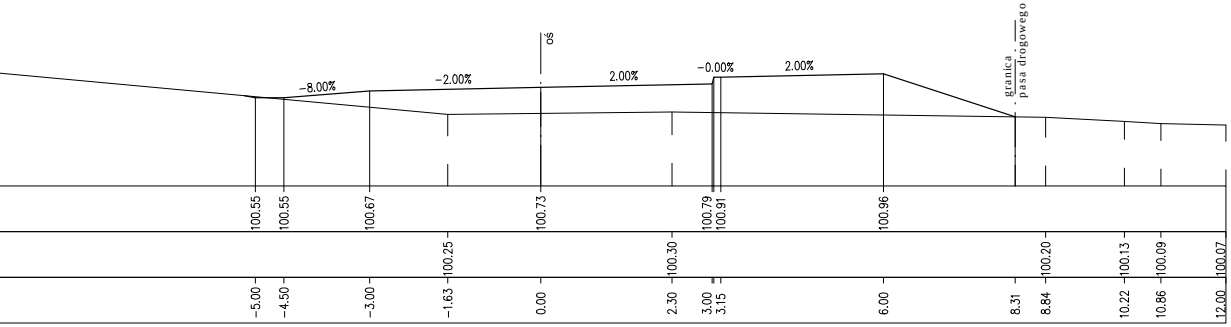
oś
granica pasa drogowego
-8.00%
-2.00%
2.00%
-0.00%
2.00%
100.55
100.55
100.67
100.73
100.79
100.91
100.96
100.25
100.30
100.20
100.13
100.09
100.07
-5.00
-4.50
-3.00
-1.63
0.00
2.30
3.00
3.15
6.00
8.31
8.84
10.22
10.86
12.00

Km 500,00

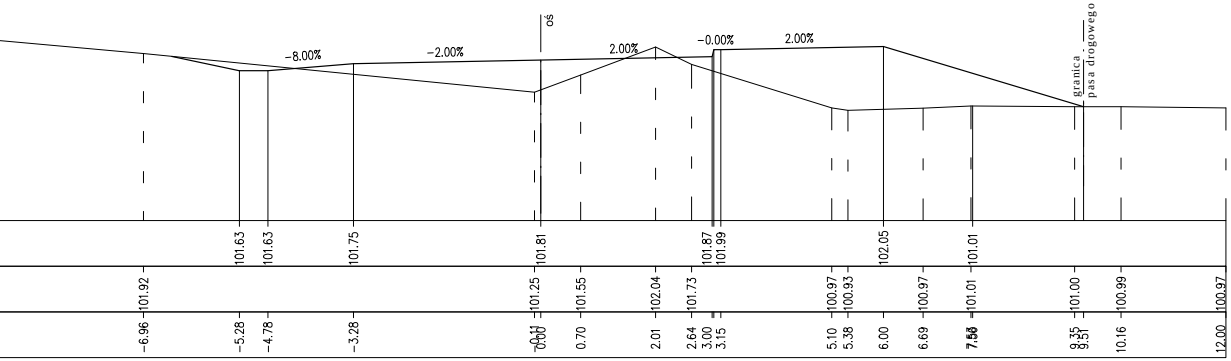
oś
granica pasa drogowego
-8.00%
-2.00%
2.00%
-0.00%
2.00%
101.63
101.63
101.75
101.81
101.87
101.99
102.05
101.01
101.92
101.25
101.55
102.04
101.73
100.97
100.93
100.97
101.01
101.00
100.99
100.97
-6.96
-5.28
-4.78
-3.28
-0.11
0.00
0.70
2.01
2.64
3.00
3.15
5.10
5.38
6.00
6.69
7.56
7.58
9.35
9.51
10.16
12.00

Km 520,00

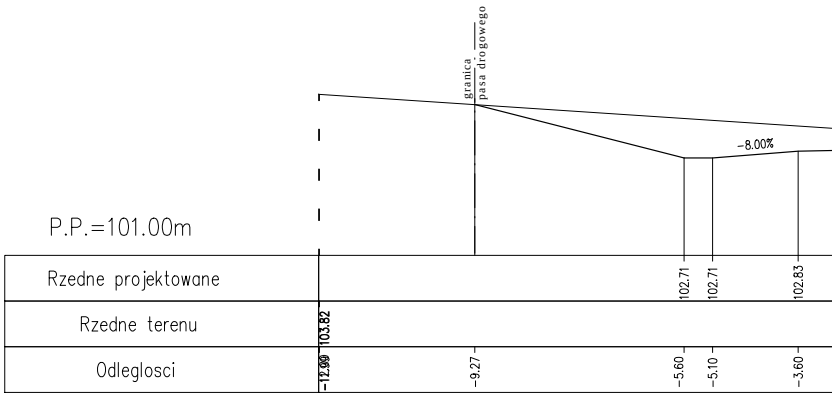
granica pasa drogowego
-8.00%
P.P.=101.00m
Rzedne projektowane
Rzedne terenu
Odleglosci
102.71
102.71
102.83
103.82
-12.00
-9.27
-5.60
-5.10
-3.60

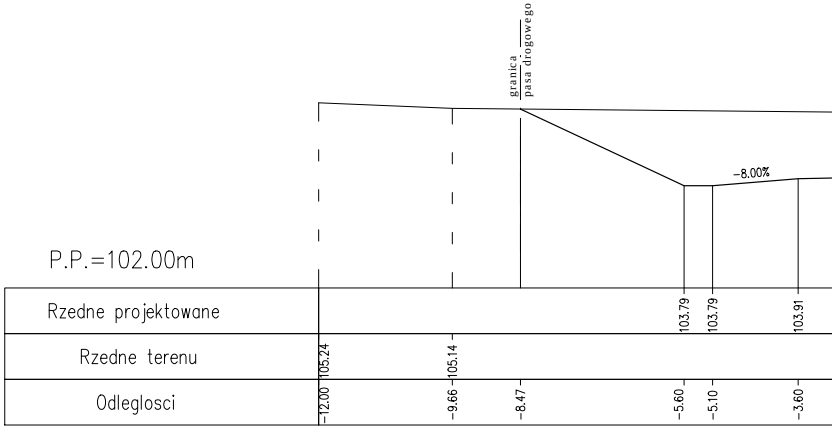
granica pasa drogowego
-8.00%
P.P.=102.00m
Rzedne projektowane
Rzedne terenu
Odleglosci
103.79
103.79
103.91
105.24
105.14
-12.00
-9.66
-8.47
-5.60
-5.10
-3.60

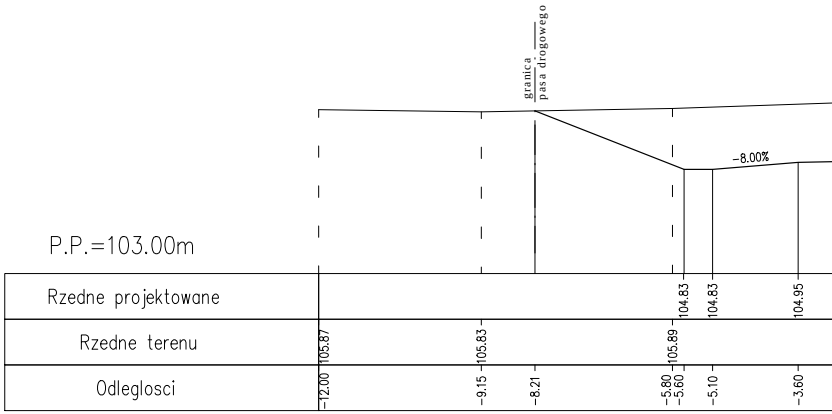
granica pasa drogowego
-8.00%
P.P.=103.00m
Rzedne projektowane
Rzedne terenu
Odleglosci
104.83
104.83
104.95
105.87
105.83
105.89
-12.00
-9.15
-8.21
-5.80
-5.60
-5.10
-3.60

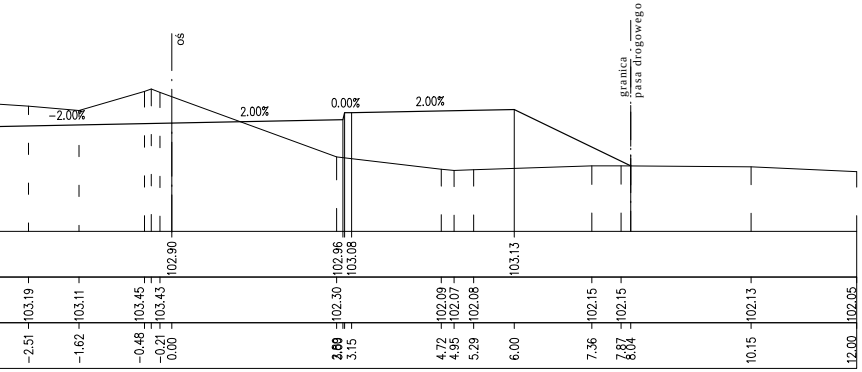
oś
granica pasa drogowego
-2.00%
2.00%
0.00%
2.00%
102.90
102.96
103.08
103.13
103.19
103.11
103.45
103.43
102.30
102.09
102.07
102.08
102.15
102.15
102.13
102.05
-2.51
-1.62
-0.48
-0.21
0.00
3.15
4.72
4.95
5.29
6.00
7.36
7.87
8.04
10.15
12.00

Km 540,00

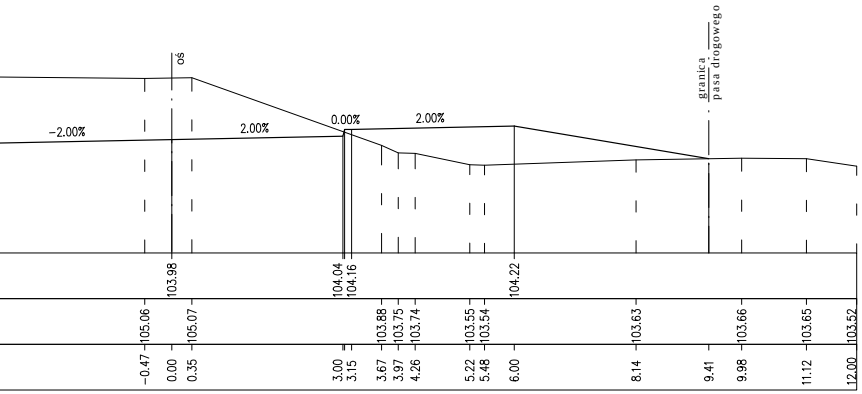
oś
granica pasa drogowego
-2.00%
2.00%
0.00%
2.00%
103.98
104.04
104.16
104.22
105.06
105.07
103.88
103.75
103.74
103.55
103.54
103.63
103.66
103.65
103.52
-0.47
0.00
0.35
3.00
3.15
3.67
3.97
4.26
5.22
5.48
6.00
8.14
9.41
9.98
11.12
12.00

Km 560,00

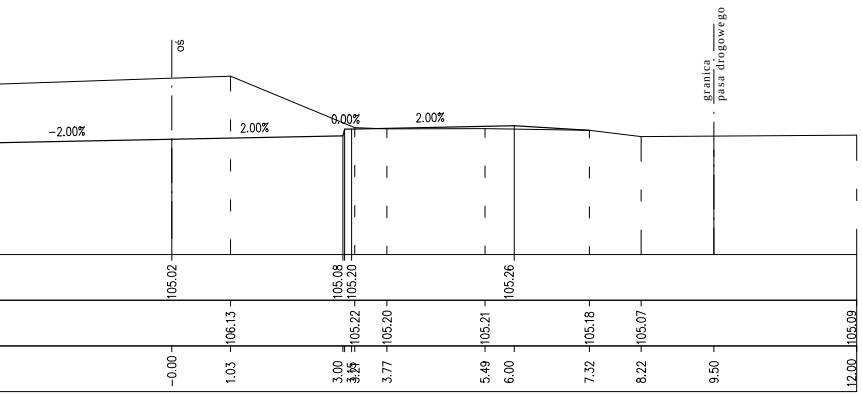
oś
granica pasa drogowego
-2.00%
2.00%
0.00%
2.00%
105.02
105.08
105.20
105.26
106.13
105.22
105.20
105.21
105.18
105.07
105.09
-0.00
1.03
3.00
3.77
5.49
6.00
7.32
8.22
9.50
12.00

Km 580,00

	Inwestor: Gmina Czerwonak ul. Źródlana 39, 62-004 Czerwonak			
	Projektujacy: Biuro Inżynierskie DUKT Wojciech Andrzejak ul. Poznańska 38, 62-070 Dopiewo			
	Temat: Budowa ulicy Leśnej w Mielnie na odcinku ok. 800 m od ulicy Poznańskiej			
	Skala: 1:100	**Rysunek:** Przekroje poprzeczne		**Nr rys:** D.3.2
	Data: 05.2015	**Studium:** Projekt budowlany		
	Imię i Nazwisko	**Branża:**	**Nr uprawnień:**	**Podpis:**
Główny projektant:	mgr inż. Paweł Borowiak	Drogowa	WKP/0289/POOD/12	
Sprawdzający:	mgr inż. Maciej Zelent	Drogowa	WKP/0093/POOD/07	
Opracowujący:	mgr inż. Wojciech Andrzejak			