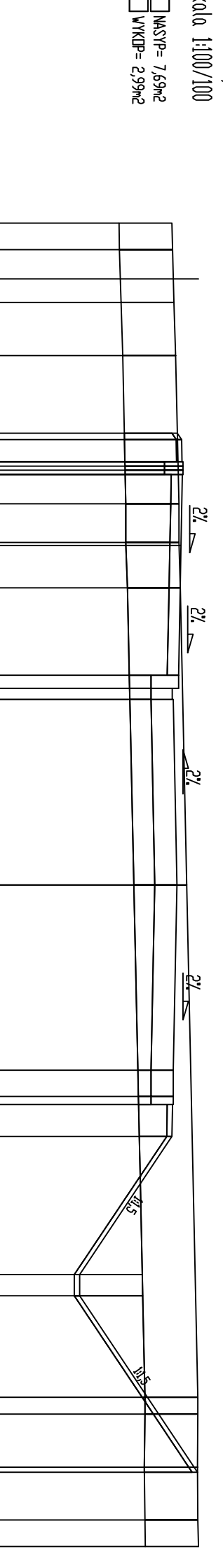

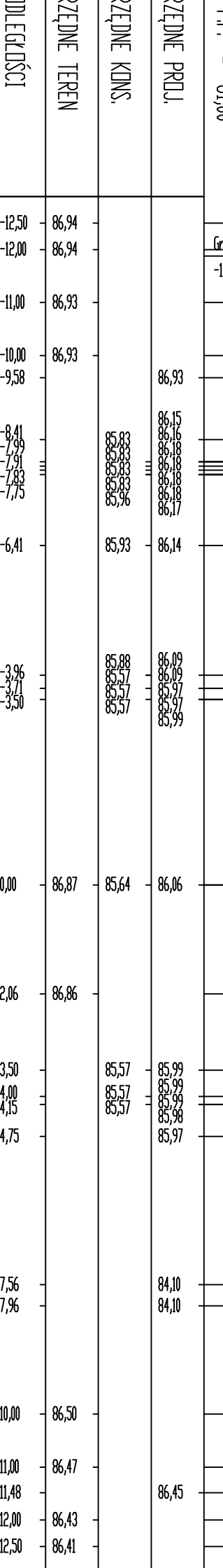



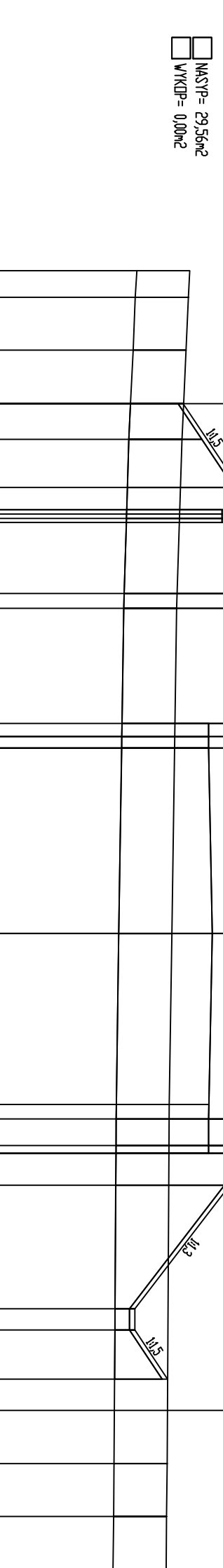
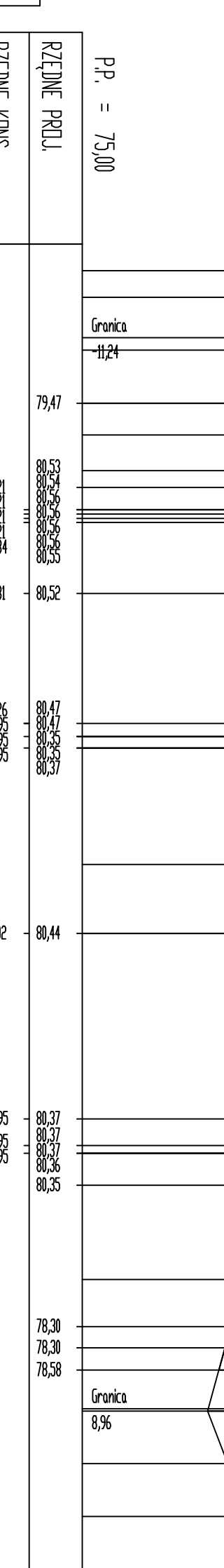
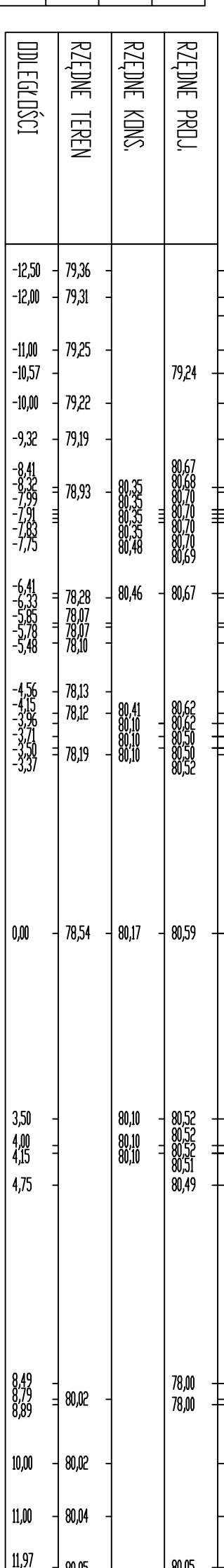
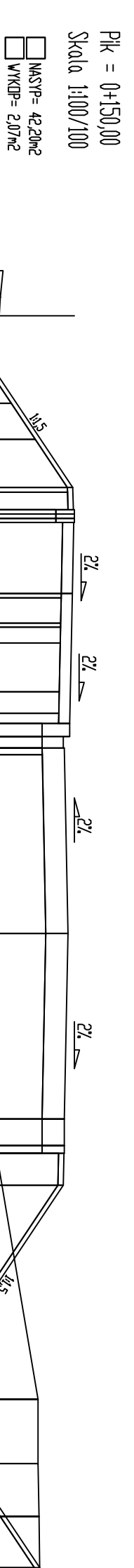
Pk = 0+900,00  
Skala 1:100/100

RZĘDNE PROU.	88.24	88.24
RZĘDNE KONC.	88.24	88.24
RZĘDNE TEREN	87.18	87.18
ODŁĘCZOSCI	10.06	10.06



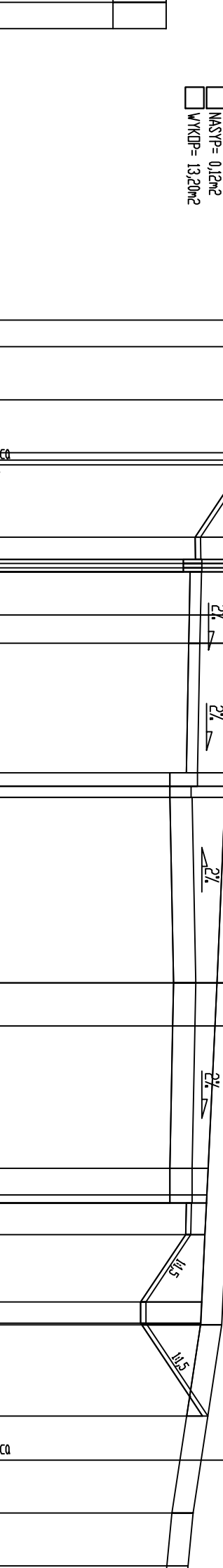
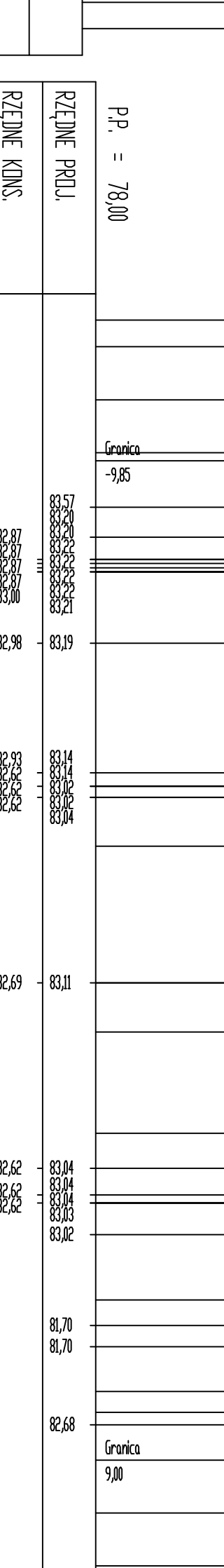
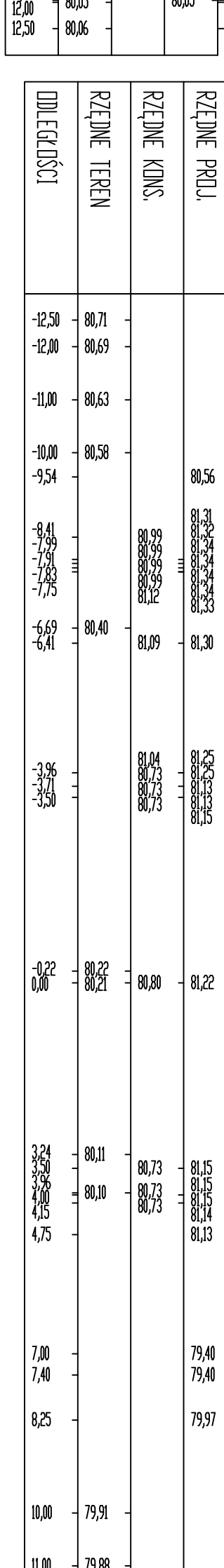
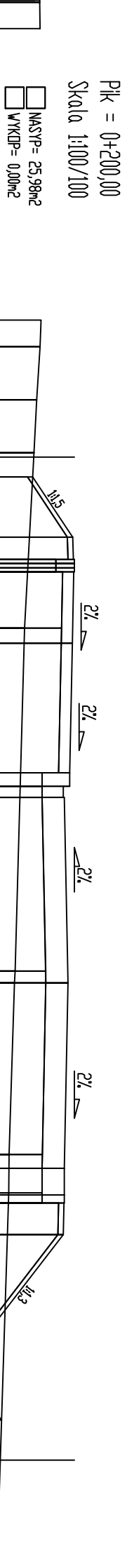
Pk = 0+1050,00  
Skala 1:100/100

RZĘDNE PROU.	88.38	88.38
RZĘDNE KONC.	88.38	88.38
RZĘDNE TEREN	87.32	87.32
ODŁĘCZOSCI	11.06	11.06



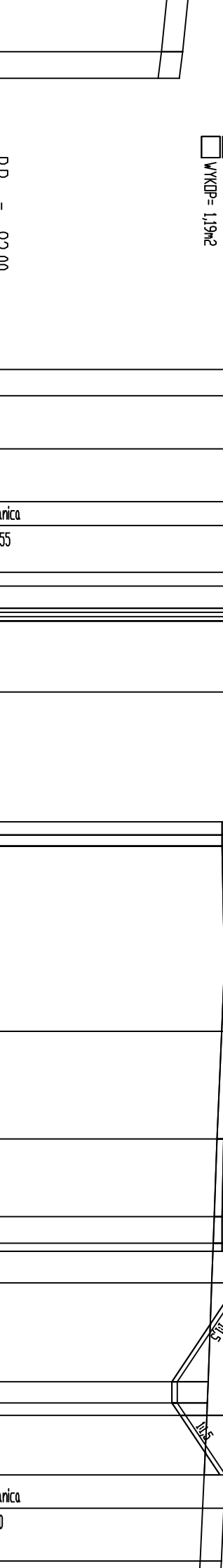
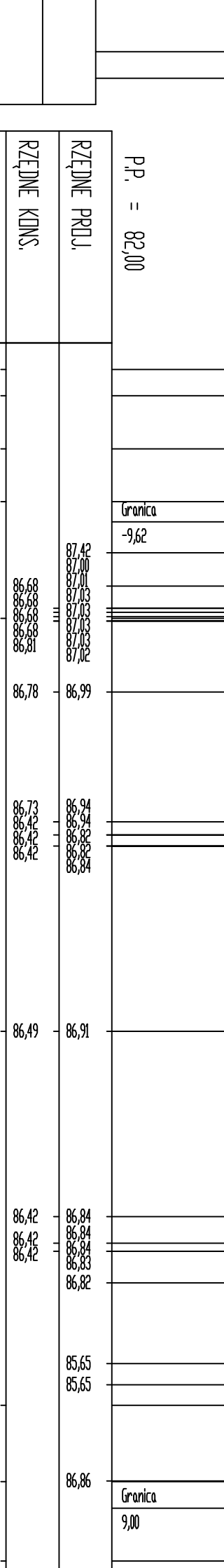
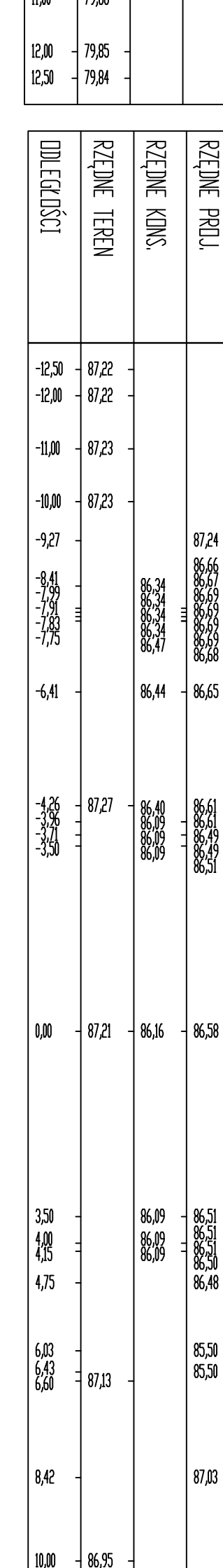
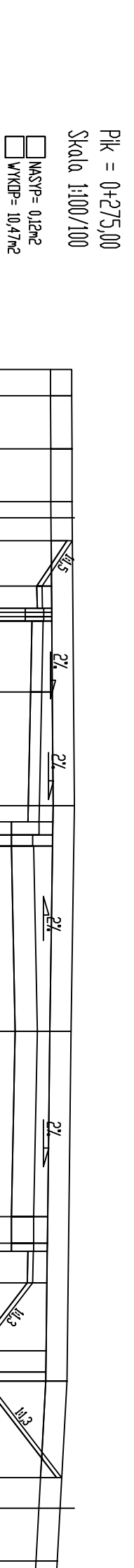
Pk = 0+1100,00  
Skala 1:100/100

RZĘDNE PROU.	88.42	88.42
RZĘDNE KONC.	88.42	88.42
RZĘDNE TEREN	87.36	87.36
ODŁĘCZOSCI	11.06	11.06



Pk = 0+1150,00  
Skala 1:100/100

RZĘDNE PROU.	88.46	88.46
RZĘDNE KONC.	88.46	88.46
RZĘDNE TEREN	87.40	87.40
ODŁĘCZOSCI	11.06	11.06



Pk = 0+1200,00  
Skala 1:100/100

RZĘDNE PROU.	88.48	88.48
RZĘDNE KONC.	88.48	88.48
RZĘDNE TEREN	87.44	87.44
ODŁĘCZOSCI	11.04	11.04

<b>Przebieg Projektu Budowlanego</b> 4. etap - projekt wykonawczy w sprawie budowy i modernizacji drogi powiatowej nr 1005A w miejscowości Wólka, gmina Czarna Woda, powiat wrocławski.		<b>INWESTOR</b> Gmina Czarna Woda ul. Żurawia 30 53-600 Czarna Woda powiat wrocławski	
<b>Projektant</b> M. K. K. K. K. ul. ... .. ... .. ... ..		<b>Skala</b> 1:100/100	